

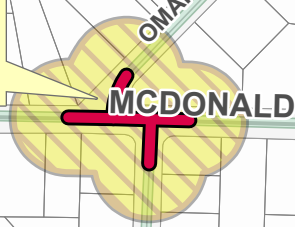


Safe Routes to School Improvements

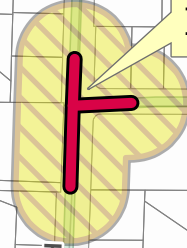
Construction Schedule

-  Estimated to Start in May 2025
-  After June 13th 2025

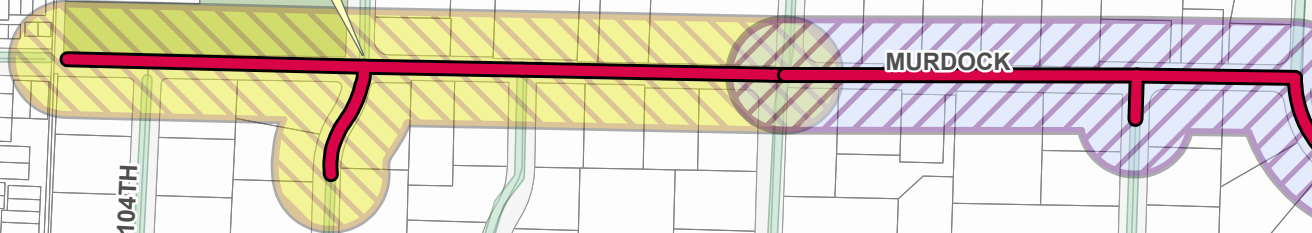
McDonald St, Omara St, 98th Ave Intersection Improvements



Mountain View Ln & 97th Ave Intersection Improvements



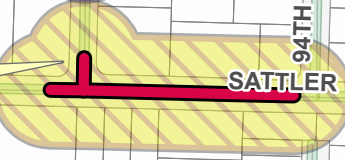
Heritage Park Hard Surface Pathway, 103th Ave Storm & Murdock St to 100th Ave Improvements



Murdock St & 96th Ave Improvements



Sattler St & 96th Ave Improvements



TIGARD MAPS

DATA SOURCES:
City of Tigard
Metro
Washington County



13125 Southwest Hall Boulevard
Tigard, Oregon 97223
503.639.4171
www.tigard-or.gov

DISCLAIMER: This map was derived from several databases. The City cannot accept responsibility for any errors. Therefore, there are no warranties for this product. However, any notification of errors is appreciated.

Scale 0 0.05 0.1 Miles