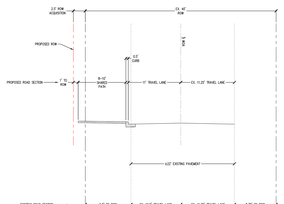


SECTION A–A
MURDOCK STREET
11' LANE AND 10' SHARED PATH WITH EXISTING LANE STRIPING
N.T.S.

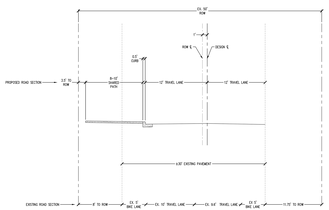


SECTION B–B
MURDOCK STREET
11' LANE AND 10' SHARED PATH WITH EXISTING LANE STRIPING
N.T.S.

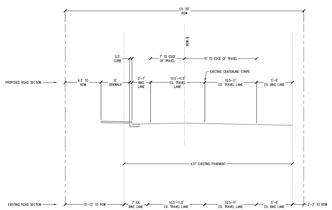


SECTION C–C
MURDOCK STREET
MATCHING EXISTING
ADDED SIDEWALK
N.T.S.

## LEGEND

| | EXISTING | PROPOSED |
|---|---|---|
| RIGHT-OF-WAY LINE | | |
| PROPERTY LINE | | |
| CENTERLINE | | |
| DITCH | | |
| CURB | | |
| EDGE OF PAVEMENT | | |
| EASEMENT | | |
| FENCE LINE | | |
| GRAVEL EDGE | | |
| EDGE OF SIDEWALK | | |
| BIKE LANE STRIPING | | |
| PROPOSED SIDEWALK | | |
| PROPOSED DRIVEWAY | | |
| PROPERTY ACQUISITION | | |
| ASPHALT | | |
| APPROXIMATE GRADING LIMITS | | |

N

SCALE: 1" = 20'-0"

ORIGINAL PAGE SIZE: 36" x 24"

DATE: 10/16/2020
DRAWN: JDP
CHECKED: A

MURDOCK STREET ROLL PLOT

MURDOCK STREET
FROM SW 150TH AVE TO SW 160TH AVE
CITY OF TIGARD, OR
WASHINGTON COUNTY

AKS ENGINEERING & FORESTRY, LLC
12965 SW HERMAN RD, STE 100
TUALATIN, OR 97062
(503) 563-3030 WWW.AKS-ENGR.COM

AKS ENGINEERING & FORESTRY